



# United States Department of the Interior



BUREAU OF LAND MANAGEMENT  
White River Field Office  
220 East Market Street  
Meeker, CO 81641

In Reply Refer To:  
H-2930-1 (LLCON05)

May 28, 2024

Rupert Berrington  
6925 S Robertsdale Way  
Aurora, CO 80016

Dear Mr. Berrington,

We have received your 2024 Special Recreation Annual Operating Authorization (AOA) requirements and fees for the Rally Car Race. Enclosed is your signed 2024 AOA along with your permit and map(s). Employees must carry a copy of the AOA, permit, signed operating area map(s) and personal identification when conducting commercial operations on public lands.

The AOA validates your permit and is required each year. Your permit explains your permitted commercial activities with any additional terms and conditions of use beyond the standard stipulations.

If you have questions, please feel free to contact San Delana Riebold, Outdoor Recreation Planner, at 970-878-3833, or Kyle Arnold, Assistant Field Manager at 970-878-3866, or schedule an appointment to stop by our office in Meeker. Thank you for your continuing cooperation and providing a special event on BLM administered lands.

Sincerely,

  
Kyle S. Arnold  
Assistant Field Manager



# United States Department of the Interior



BUREAU OF LAND MANAGEMENT  
White River Field Office  
220 East Market Street  
Meeker, CO 81641

In Reply Refer To:  
H-2930-1 (CON05)

**ANNUAL OPERATING AUTHORIZATION  
2024 Rally Car Race Event**

**COMPANY: USAC Racing DBA Rally Colorado**  
**CO-N05-SRP-017-160**


Your Special Recreation Permit renewal information has been received and is valid for commercial operations for a 2-day Commercial/Competitive Rally Car Race for July 19-21, 2024, within the operating season as described in your permit.

Post Season Use fees will be based on the greater of 3% of gross receipts, \$7 per person per day, or \$130.00, and are due 30 days after your last day of use.

All staff and race representatives must carry a copy of the Special Recreation Permit, Annual Operating Authorization, a signed operating area map, and personal identification while conducting operations on public lands and are subject to all the permit terms, conditions, and stipulations associated with your permit.

6-5-24

Date

  
\_\_\_\_\_  
Kyle S. Arnold  
Assistant Field Manager

UNITED STATES  
DEPARTMENT OF THE INTERIOR  
BUREAU OF LAND MANAGEMENT

SPECIAL RECREATION PERMIT  
(43 U.S.C. 1201; 43 U.S.C. 1701; 16 U.S.C. 460L-6(a); and 43 CFR 2930)

Permit No.  
CO-N05-SRP-017-160

BLM Issuing Office  
White River Field Office

Permittee Rally Colorado



Rupert Berrington  
6925 S. Robertsdale Way  
Aurora, CO 80016

Phone Number 719-557-0699

Email Address info@rallycolorado.org

Web Site www.rallycolorado.org

Permit is for (check all that apply):  Commercial  Competitive  Organized Group  Vending

Date Issued 05/25/2021 Date Expires 08/31/2024 (Terms greater than one year subject to annual authorization)

Seasonal or other period of use limitations June 5, 6, 2021 / Every year after 2, 2 day events to be held June 16 - August 31

Permit Fee Formula Commercial: Greater of \$115/year or 3% of gross revenue

Assigned Sites (commercial only):  None No. of Assigned Sites subject to fees \_\_\_\_\_

Special Area Fees Apply:  Yes  No Special Area Fee \_\_\_\_\_

Minimum insurance coverage requirements Moderate Risk: \$500,000 per occurrence, \$1,000,000 annual aggregate

Permit is valid only if a current Certificate of Insurance, listing the United States as additional insured, is on file with the issuing BLM Office.

Post use report due date(s) 30 days after last day of operation Bond Requirement:  None Bond Amount \_\_\_\_\_

Purpose and activities authorized

Commercial/Competitive Rally Car Races on county roads with two staging areas on BLM managed lands.

Approved Area of Operation

See attached map(s).

Certification of Information: I certify use of this permit will be as per the operations plan on file with BLM. I acknowledge I am required to comply with any conditions or stipulations required by the BLM including the General Terms listed on page two of this form and any additional stipulations which may be attached.

Additional Stipulations are attached:  Yes  No

(Permittee Signature)

7/9/2022

(Date)

Approved and issued for the conduct of permitted activities and locations shown on this permit and in conformance with the operating plan. Permit is subject to General Terms and any additional stipulations attached.

Kyle Arnold / Assistant FM  
(BLM Authorized Officer Printed Name)

**KYLE ARNOLD**

(BLM Authorized Officer Signature)

Digitally signed by KYLE ARNOLD  
Date: 2021.05.25 14:44:14 -06'00'

(Date)

## GENERAL TERMS

- a. The permittee shall comply with all Federal, State, and local laws; ordinances; regulations; orders; postings; or written requirements applicable to the area or operations covered by the Special Recreation Permit (SRP or permit). The permittee shall ensure that all persons operating under the authorization have obtained all required Federal, State, and local licenses or registrations. The permittee shall make every reasonable effort to ensure compliance with these requirements by all agents of the permittee and by all clients, customers, participants, and spectators.
- b. An SRP authorizes special uses of the public lands and related waters and, should circumstances warrant, the permit may be modified by the BLM at any time, including modification of the amount of use. The authorized officer may suspend or terminate an SRP if necessary to protect public resources, health, safety, the environment, or because of non-compliance with permit stipulations. Actions by the BLM to suspend or terminate an SRP are appealable.
- c. No value shall be assigned to or claimed for the permit, or for the occupancy or use of Federal lands or related waters granted thereupon. The permit privileges are not to be considered property on which the permittee shall be entitled to earn or receive any return, income, price, or compensation. The use of a permit as collateral is not recognized by the BLM.
- d. Unless expressly stated, the permit does not create an exclusive right of use of an area by the permittee. The permittee shall not interfere with other valid uses of the federal land by other users. The United States reserves the right to use any part of the area for any purpose.
- e. The permittee or permittee's representative may not assign, contract, or sublease any portion of the permit authorization or interest therein, directly or indirectly, voluntarily or involuntarily. However, contracting of equipment or services may be approved by the authorized officer in advance, if necessary to supplement a permittee's operations. Such contracting should not constitute more than half the required equipment or services for any one trip or activity and the permittee must retain operational control of the permitted activity. If equipment or services are contracted, the permittee shall continue to be responsible for compliance with all stipulations and conditions of the permit.
- f. All advertising and representations made to the public and the authorized officer must be accurate. Although the addresses and telephone numbers of the BLM may be included in advertising materials, official agency symbols may not be used. The permittee shall not use advertising that attempts to portray or represent the activities as being conducted by the BLM. The permittee may not portray or represent the permit fee as a special federal user's tax. The permittee must furnish the authorized officer with any current brochure and price list if requested by the authorized officer.
- g. The permittee assumes responsibility for inspecting the permitted area for any existing or new hazardous conditions, e.g., trail and route conditions, landslides, avalanches, rocks, changing water or weather conditions, falling limbs or trees, submerged objects, hazardous flora/fauna, abandoned ruins, or other hazards that present risks for which the permittee assumes responsibility.
- h. In the event of default on any mortgage or other indebtedness, such as bankruptcy, creditors shall not succeed to the operating rights or privileges of the permittee's SRP.
- i. The permittee cannot, unless specifically authorized, erect, construct, or place any building, structure, or other fixture on public lands. Upon leaving, the lands must be restored as nearly as possible to pre-existing conditions.
- j. The permittee must present or display a copy of the SRP to an authorized officer's representative, or law enforcement personnel upon request. If required, the permittee must display a copy of the permit or other identification tag on equipment used during the period of authorized use.
- k. The authorized officer, or other duly authorized representative of the BLM, may examine any of the records or other documents related to the permit, the permittee or the permittee's operator, employee, or agent for up to three years after expiration of the permit.
- l. The permittee must submit a post-use report to the authorized officer according to the due dates shown on the permit. If the post-use report is not received by the established deadline, the permit will be suspended and/or late fees assessed.
- m. The permittee shall notify the authorized officer of any incident that occurs while involved in activities authorized by these permits, which result in death, personal injury requiring hospitalization or emergency evacuation, or in property damage greater than \$2,500 (lesser amounts if established by State law). Reports should be submitted within 24 hours.



# United States Department of the Interior

BUREAU OF LAND MANAGEMENT  
White River Field Office  
220 East Market Street  
Meeker, CO 81641



2930 (CO110)

**Rally Colorado  
Additional Stipulations  
SPECIAL RECREATION PERMIT (SRP)  
CO-N05-SRP-017-160**

### ***Applicant Committed Design Features***

1. The permittee has provided signed and dated signature pages from the current versions of the BLM Colorado Special Recreation Permits-Conditions and Stipulations, and the WRFO Special Recreation Permit policy. These signatures mean that all applicants have read and understand the terms and conditions, and agree to abide by them.

### ***Mitigation Measures***

1. The permittee is responsible for informing all persons who are associated with the project that they will be subject to prosecution for knowingly disturbing archaeological sites or for collecting artifacts.
2. If any archaeological materials are discovered as a result of operations under this authorization, activity in the vicinity of the discovery will cease, and the BLM WRFO Archaeologist will be notified immediately. Work may not resume at that location until approved by the AO. The permittee will make every effort to protect the site from further impacts including looting, erosion, or other human or natural damage until BLM determines a treatment approach, and the treatment is completed. Unless previously determined in treatment plans or agreements, BLM will evaluate the cultural resources and, in consultation with the State Historic Preservation Office (SHPO), select the appropriate mitigation option within 48 hours of the discovery. The permittee, under guidance of the BLM, will implement the mitigation in a timely manner. The process will be fully documented in reports, site forms, maps, drawings, and photographs. The BLM will forward documentation to the SHPO for review and concurrence.
3. Pursuant to 43 CFR 10.4(g), the permittee must notify the AO, by telephone and written confirmation, immediately upon the discovery of human remains, funerary items, sacred objects, or objects of cultural patrimony. Further, pursuant to 43 CFR

10.4(c) and (d), the operator must stop activities in the vicinity of the discovery and protect it for 30 days or until notified to proceed by the AO.

4. The permittee is responsible for informing all persons who are associated with project operations that they will be subject to prosecution for disturbing or collecting vertebrate or other scientifically-important fossils, collecting large amounts of petrified wood (over 25lbs/day, up to 250lbs/year), or collecting fossils for commercial purposes on public lands. If any paleontological resources are discovered as a result of operations under this authorization, the applicant must immediately contact the appropriate BLM representative.
5. All motorized vehicle travel is limited to existing roads and trails.
6. SRP holders should ensure all equipment and animals that may be carrying seeds are free from noxious weeds seeds and propagules before coming onto BLM lands.
7. The permittee/guide shall inform all staff and clients that wild horses are protected by Federal law and will prevent harassment of wild horses from permitted activities. Prohibited acts include but are not limited to: maliciously injuring or harassing a wild horse or burro; removing or attempting to remove a wild horse or burro from public lands; destroying a wild horse or burro; selling or attempting to sell a wild horse or burro; and, commercially exploiting a wild horse or burro. Crimes are punishable by fine and/or imprisonment. Examples of violations might include harassment by ATV, injury or death by a bullet or arrow, and illegal capture.
  - a. All guides shall possess a map indicating boundary of the HMA as well as the HAs (Figure 3).
  - b. The permittee will discourage the discharge of firearms within HMAs during the foaling season (March 1 – June 15) that is not directly associated with the permitted commercial activity. For example, discourage target shooting or sighting in of firearms in these areas during this time when permitted for commercial mountain lion hunting.
  - c. Stay at least 100 feet away from wild horses.
  - d. Do not feed or try to attract any wild horse towards you.
  - e. Keep dogs under control so they do not disturb or chase wild horses.
  - f. Report sick, injured animals, or other violations against wild horses to the BLM.
  - g. Do not bring sick or diseased animals into the HMA. Wild horses on the range are not vaccinated against diseases.
  - h. Camps, within the HMA, shall be at least ¼ mile away from wild horse water sources.
8. Riders and guides with the Rally Colorado cannot stop at known archaeological sites at any time.

9. Rider and guides with the Rally Colorado must remain on roads and are asked to not stop in areas identified in the Rally Colorado Rally Car Race Avoidance Area map to protect sensitive resources.
10. If one or more of the historic leks along CR 70 are determine to be active within the life of the permit, a daily timing stipulation (travel only permitted between 9 am and 4 pm) or seasonal timing stipulation (no travel permitted from March 1 - July 15) may be applied if activities associated with the Proposed Action are shown to adversely affect sage- grouse. Similarly, if any new sage-grouse leks are identified within 1 mile of the travel routes, those travel routes may also be subject to the above timing stipulations. The proponent will be notified no later than August of the prior year of lek status (active or inactive). This stipulation would apply only to guided tours.


This permit is subject to all the standard permit Terms, Conditions and Stipulations. This permit was evaluated in DOI-BLM-CO-N050-2022-0030 DNA. A copy of this permit and additional stipulations, the Multi-year Operating Authorization, the Attached Map(s), and personal identification shall be carried by guides, employees, and representatives while operating on BLM Public Lands.

NO PERMISSION is granted or implied to use or cross private land within the area described by this description. Obtaining permission to cross private land is the responsibility of the permittee. NO PERMISSION is granted or implied to use or cross State of Colorado land, National Forest Land, or BLM land outside of the White River Field Office, without first obtaining a permit from that managing authority.


Trip Logs and Post Use Reports are due 30 days after last day of operations. Forms must be filed even if no use occurred.

**This permit is contingent upon meeting the requirements for an Annual Operating Authorization and is not valid without an accompanying Annual Operating Authorization.**

1/23/22  
Date

  
BLM Authorized Officer

1/9/22  
Date

  
Permittee's Signature



# ROAD RACE EVENT APPLICATION AND PERMIT

Rio Blanco County Road & Bridge Dept.

570 Second St., Meeker, CO 81641  
Scott Marsh, Road & Bridge Director  
(970) 878-9590

For Office Use Only:

Permit Approved by:

Juan Lyons

Date:

5/23/24

## SECTION I: Applicant

JUN 18 2024

Contact Name: RUPERT BERRINGTON  
Organization: ARA RALLY COLORADO  
Address: 6925 S. ROBERTS DALE WAY City: AURORA State: CO Zip: 80016  
Phone: 303-349-7861 2<sup>nd</sup> Phone: \_\_\_\_\_ Email: rupertberr@me.co

## SECTION II: Type of Event (Check all that apply)

Bicycle  Running Race  ATV/OHV Event  Auto/Truck/Motorcycle Event

- Enclosure Type(s)**
- Total Open Event Course
  - Partially Closed Event Course
  - Totally Closed Event Course
  - Rolling Enclosure
  - Protected Enclosure
  - Mountain Bike
  - Multi-Sport Time Trial
  - Multi-Sport Road Event

- Event Type(s)**
- Criterion
  - Time Trial
  - Road Event
  - Stage Event
  - Cyclo Cross

- Event Course Type(s)**
- Point To Point
  - Circuit
  - Out and Back

Number of categories: 5-10 Caravan:  No  Yes (If yes, attach diagram with all vehicles)

Will event use agency roads other than Rio Blanco County Roads?  No  Yes

If yes, have other agencies approved event course?  No  Yes

Expected number of participants: 30-40 Expected Number of spectators: 200-300

Maximum number of participants on the road at one time: 1-10 cars are released at 1-2 minute intervals

Number of stages participants will be broken into at one time: \_\_\_\_\_

Maximum number of events on the road at one time: 1

## SECTION III: Event

Event Name: Rally Colorado Event Dates: July 20-21, 2024

Event Times: Start: 9:00 AM Finish: 7:00 PM

Describe Event Location (Attach a map of course):

See Attachment.



Sanctioning Organization: United States Auto Club American Rally Association

Name of Insurance Company: Insurance will be on (name) before event Ins. Policy Number: \_\_\_\_\_

Additional Insured: Rio Blanco County is to be added as an additional insured on the Certificate of Insurance if county roads are to be used in the event. If roadways belonging to other agencies are used, they may request to be added as an additional insured as well.

**SECTION IV: Event Safety/Traffic Control**

In addition to attaching an Event Traffic Control Plan as described under the Attachment Sections, please complete the following information:

Name of Certified Flaggers: See attached

How many total traffic control personnel and course marshals will be available? 100-120

Name of traffic control personnel and course marshals: See attached

Name of chief referee: Rob Bohn - Clerk of the Course

Chief referee phone: 317-877-0303 or robbohn@outlook.com

**Section V: Medical Services**

Have you contacted the necessary emergency medical services and law enforcement officials of your event?  
 No  Yes

If yes, whom did you contact: Kelly Hamblin EMS Director / Aaron Rietzler <sup>Sgt</sup>

What type of emergency medical services will be available? 2 ambulance / 1 helicopter

**Section VI: Notification Plan**

Have you developed a plan for notification to businesses and residents affected by the event course?  
 No  Yes

Will businesses and residents be notified of event?  No  Yes (If yes, please attach a copy of how you will notifying businesses and residents, i.e. fliers, letters, etc.) Announcement on social media (local newspaper. Signs posted one week before event on course

**Section VII: Permit Fees for Events**

The required fees for event permits are as follows:

A fee of \$100.00 shall accompany each event permit application. Checks shall be payable to "RBC Road & Bridge Dept."


**Section VIII: Additional Required Information and Attachments**

Attach the following information to your permit when submitted to Rio Blanco County for review and approval:

1. Attach a copy of insurance certificate for the event, with Rio Blanco County and any other pertinent agencies added as an additional insured.
2. Attach a detailed description of the event, including all pertinent information required to understand the event and how it will be controlled.
3. Attach an explanation of how affected businesses and residents will be notified. Attach a copy of the event flyer if applicable.

4. Attach a map showing the event course in detail. Mark all important locations including start to finish locations, parking, road closures, traffic-controlled intersections, warning signs and other traffic control equipment, etc.
  
5. Attach a detailed Traffic Control Plan showing the following information for review and approval for use:
  - a. A plan for traffic control for vehicles, pedestrians and spectator safety.
  - b. A plan showing the number of and positioning of course marshals.
  - c. Planned position of flaggers, course officials, marshals, lead cars, support, medical and law enforcement vehicles before the start of the event, during the event and after the event.
  - d. Provision for parking, safe spectator viewing space and rest room facilities.
  - e. Types of road signing to be used, their sizes, locations and placement thereof.
  - f. Communications equipment to be used during the event for flaggers, marshals, etc. (i.e. 2-way radios, cell phones, etc.)

**Indemnification:** Vendor shall indemnify and hold harmless Rio Blanco County, its agents, officials and employees, against all losses or damages, including penalties, charges, professional fees, attorney's fees, interest, costs, expenses and liabilities of every kind and character arising out of, or relating to, any and all claims and causes of actions of every kind and character, in connection with, directly or indirectly, this Permit, whether or not it shall be alleged or determined that the harm was caused through or by Permittee or a subcontractor, if any, or their respective employees and agents.

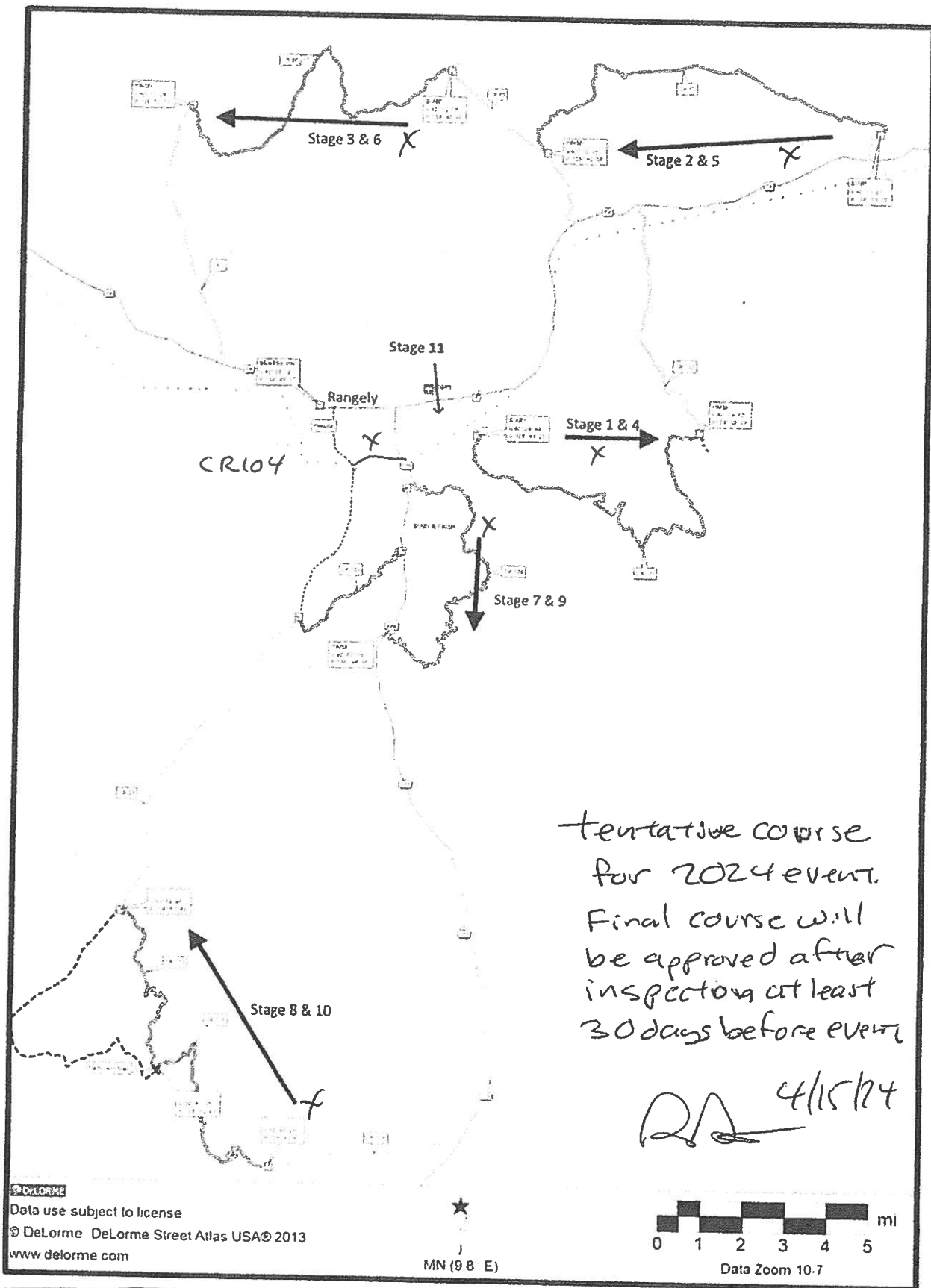
Permittee signature:  Date: 4/15/2024

**By signing, this is a valid event permit:**

Mum Lyons for Scott Marsh Date: 5/23/24  
 Scott Marsh, Rio Blanco County Road & Bridge Director

# APPENDIX A – OVERVIEW MAPS

## Detailed Overview





# CERTIFICATE OF LIABILITY INSURANCE

DATE (MM/DD/YYYY)

07/10/2024

THIS CERTIFICATE IS ISSUED AS A MATTER OF INFORMATION ONLY AND CONFERS NO RIGHTS UPON THE CERTIFICATE HOLDER. THIS CERTIFICATE DOES NOT AFFIRMATIVELY OR NEGATIVELY AMEND, EXTEND OR ALTER THE COVERAGE AFFORDED BY THE POLICIES BELOW. THIS CERTIFICATE OF INSURANCE DOES NOT CONSTITUTE A CONTRACT BETWEEN THE ISSUING INSURER(S), AUTHORIZED REPRESENTATIVE OR PRODUCER, AND THE CERTIFICATE HOLDER.

**IMPORTANT:** If the certificate holder is an **ADDITIONAL INSURED**, the policy(ies) must have **ADDITIONAL INSURED** provisions or be endorsed. If **SUBROGATION IS WAIVED**, subject to the terms and conditions of the policy, certain policies may require an endorsement. A statement on this certificate does not confer rights to the certificate holder in lieu of such endorsement(s).

<b>PRODUCER</b>		<b>CONTACT NAME:</b> Service	
THE CONRAD GROUP, LLC		<b>PHONE (A/C No, Ext):</b> (419) 3026882	<b>FAX (A/C, No):</b> (800) 381-3115
P.O. BOX 361311		<b>E-MAIL ADDRESS:</b> conradconsulting@conradrms.com	
INDIANAPOLIS IN 46236		<b>INSURER(S) AFFORDING COVERAGE</b>	
		<b>INSURER A:</b> Everest Re	
		<b>INSURER B:</b> Berkley A&H	
		<b>INSURER C:</b>	
		<b>INSURER D:</b>	
		<b>INSURER E:</b>	
		<b>INSURER F:</b>	

**COVERAGES**      **CERTIFICATE NUMBER:**      **REVISION NUMBER:**

THIS IS TO CERTIFY THAT THE POLICIES OF INSURANCE LISTED BELOW HAVE BEEN ISSUED TO THE INSURED NAMED ABOVE FOR THE POLICY PERIOD INDICATED. NOTWITHSTANDING ANY REQUIREMENT, TERM OR CONDITION OF ANY CONTRACT OR OTHER DOCUMENT WITH RESPECT TO WHICH THIS CERTIFICATE MAY BE ISSUED OR MAY PERTAIN, THE INSURANCE AFFORDED BY THE POLICIES DESCRIBED HEREIN IS SUBJECT TO ALL THE TERMS, EXCLUSIONS AND CONDITIONS OF SUCH POLICIES. LIMITS SHOWN MAY HAVE BEEN REDUCED BY PAID CLAIMS.

INSR LTR	TYPE OF INSURANCE	ADDL INSD	SUBR WVD	POLICY NUMBER	POLICY EFF (MM/DD/YYYY)	POLICY EXP (MM/DD/YYYY)	LIMITS
A	<input checked="" type="checkbox"/> <b>COMMERCIAL GENERAL LIABILITY</b> <input type="checkbox"/> CLAIMS-MADE <input checked="" type="checkbox"/> OCCUR <input checked="" type="checkbox"/> <b>E&amp;O</b>	x	x	SI8GL01960-221	02/01/2024	02/01/2025	EACH OCCURRENCE \$ 1,000,000
	GEN'L AGGREGATE LIMIT APPLIES PER: <input type="checkbox"/> POLICY <input checked="" type="checkbox"/> PRO-JECT <input type="checkbox"/> LOC <input checked="" type="checkbox"/> OTHER: PLL						DAMAGE TO RENTED PREMISES (Ea occurrence) \$ 300,000
	<b>AUTOMOBILE LIABILITY</b> <input type="checkbox"/> ANY AUTO <input type="checkbox"/> OWNED AUTOS ONLY <input type="checkbox"/> HIRED AUTOS ONLY <input type="checkbox"/> SCHEDULED AUTOS <input type="checkbox"/> NON-OWNED AUTOS ONLY						COMBINED SINGLE LIMIT (Ea accident) \$ BODILY INJURY (Per person) \$ BODILY INJURY (Per accident) \$ PROPERTY DAMAGE (Per accident) \$ \$
A	<input checked="" type="checkbox"/> <b>UMBRELLA LIAB</b> <input checked="" type="checkbox"/> OCCUR <input checked="" type="checkbox"/> <b>EXCESS LIAB</b> <input type="checkbox"/> CLAIMS-MADE			SI8EX01913-221	02/01/24	02/01/25	EACH OCCURRENCE \$ 4,000,000
	DED      RETENTION \$						AGGREGATE \$ 4,000,000
	<b>WORKERS COMPENSATION AND EMPLOYERS' LIABILITY</b> ANY PROPRIETOR/PARTNER/EXECUTIVE OFFICER/MEMBER EXCLUDED? (Mandatory in NH) If yes, describe under DESCRIPTION OF OPERATIONS below		N/A				PER STATUTE      OTH-ER E.L. EACH ACCIDENT \$ E.L. DISEASE - EA EMPLOYEE \$ E.L. DISEASE - POLICY LIMIT \$
B	Participant Accident			PBL02012022	02/01/24	02/01/25	Acc Death 25,000 Excess Medical 50,000

DESCRIPTION OF OPERATIONS / LOCATIONS / VEHICLES (ACORD 101, Additional Remarks Schedule, may be attached if more space is required)

Event Date: July 20 through 21, 2024

Event Name: Rally Colorado

The Department of the Interior, Bureau of Land Management (USDI-BLM)  
White River Field Office  
220 East Market St

RECEIVED JUL 10 2024

## CERTIFICATE HOLDER

Rally Colorado  
6925 S. Robertsdale Way  
Aurora CO 80016

## CANCELLATION

SHOULD ANY OF THE ABOVE DESCRIBED POLICIES BE CANCELLED BEFORE THE EXPIRATION DATE THEREOF, NOTICE WILL BE DELIVERED IN ACCORDANCE WITH THE POLICY PROVISIONS.

AUTHORIZED REPRESENTATIVE

© 1988-2015 ACORD CORPORATION. All rights reserved.

AGENCY CUSTOMER ID: \_\_\_\_\_

LOC #: \_\_\_\_\_



### ADDITIONAL REMARKS SCHEDULE

Page \_\_\_\_ of \_\_\_\_

AGENCY THE CONRAD GROUP, LLC		NAMED INSURED UNITED STATES AUTO CLUB INC. dba ARA	
POLICY NUMBER			
CARRIER	NAIC CODE	EFFECTIVE DATE:	

#### ADDITIONAL REMARKS

**THIS ADDITIONAL REMARKS FORM IS A SCHEDULE TO ACORD FORM,  
FORM NUMBER: 25 FORM TITLE: Certificate of Liability Insurance**

Meeker, CO 81641

Rio Blanco County  
17497 CO-64  
Rangely, CO 81648

Town of Rangely  
1624 E Main St  
Rangely, CO 81648

Utah Gas Corporation  
1125 Escalante Dr  
Rangely, CO 81648

Lasso Oil and Gas  
3021 Ridge Road  
Suite 156  
Rockwell TX 75087

RECEIVED JAN 10 2008

JUN 18 2024

## 1.1 ORGANIZING COMMITTEE

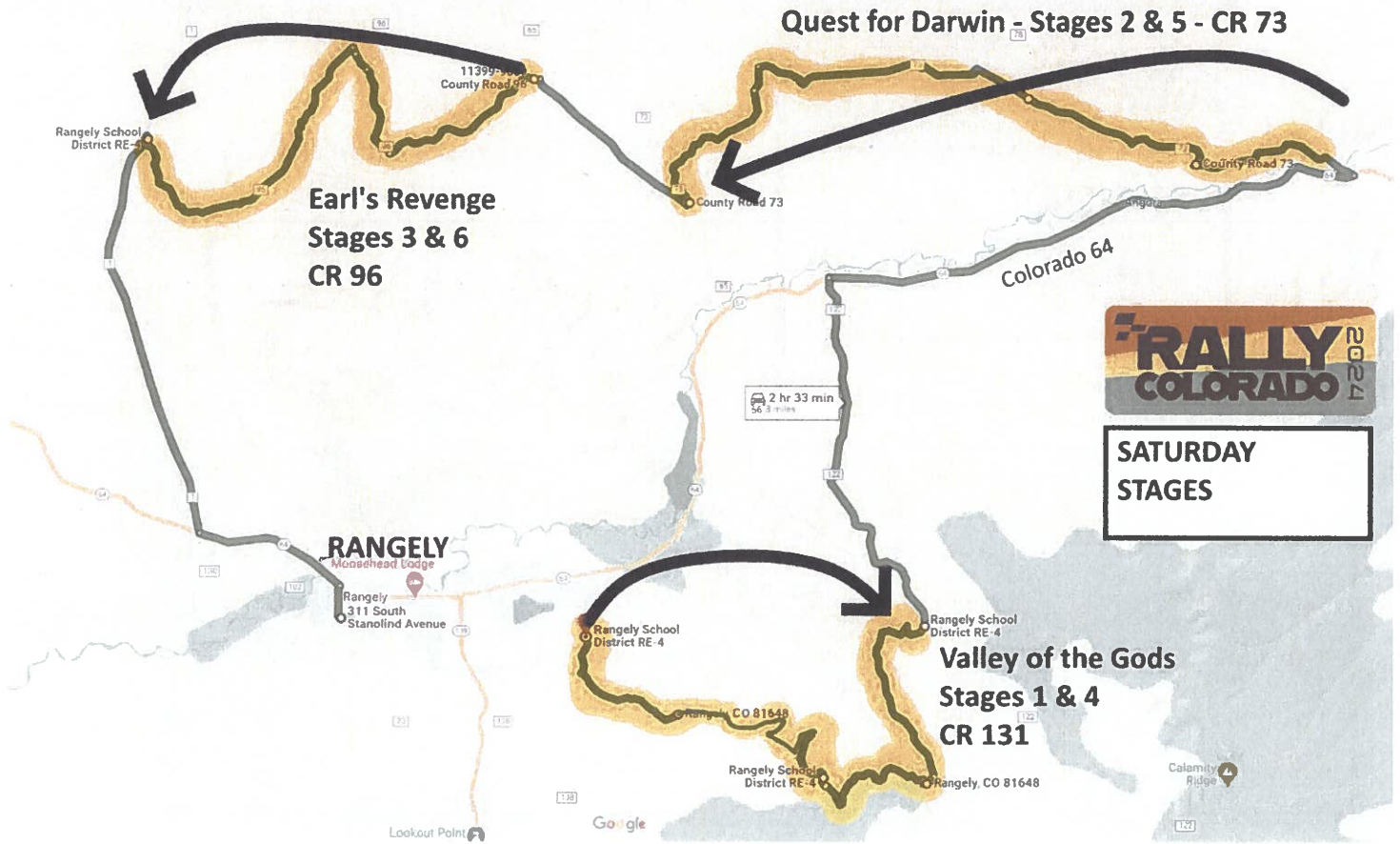
Chairman	Rupert Berrington	<a href="mailto:rupertberr@me.com">rupertberr@me.com</a>	303-349-7861
Clerk of the Course	Rob Bohn	<a href="mailto:RobBohn@outlook.com">RobBohn@outlook.com</a>	317-877-0303
Chief of Controls	Preston Osborn	<a href="mailto:preston.osborn@yahoo.com">preston.osborn@yahoo.com</a>	720-646-4331
Event Registrar	Mary Berrington	<a href="mailto:Mberrington1@gmail.com">Mberrington1@gmail.com</a>	303-263-2517
Volunteer Coordinator	Katie Kingsley	<a href="mailto:katiekingsley03@gmail.com">katiekingsley03@gmail.com</a>	720-438-8459
Scrutineering Coordinator	Bob Campbell	<a href="mailto:bobc80829@yahoo.com">bobc80829@yahoo.com</a>	719-339-3812
Chief of Emergency Services	<del>Sharon Kinney</del>	<del><a href="mailto:SKinney@RTHHOOP.ORG">SKinney@RTHHOOP.ORG</a></del> *	911
Chief of Communications	Paula Gibeault	<a href="mailto:mpgibeault@gmail.com">mpgibeault@gmail.com</a>	(use email)
Net Control	Beth Cunz	<a href="mailto:info@rallycolorado.org">info@rallycolorado.org</a>	(use email)
Chief of Spectators	Tony Chavez	<a href="mailto:tchavez85@aol.com">tchavez85@aol.com</a>	
Media Coordinator	Rupert Berrington	<a href="mailto:rupertberr@me.com">rupertberr@me.com</a>	303-349-7861
Marketing Coordinator	Rupert Berrington	<a href="mailto:rupertberr@me.com">rupertberr@me.com</a>	303-349-7861
Chief of Service	Ryan McLaughlin	<a href="mailto:ryanmcl@gmail.com">ryanmcl@gmail.com</a>	303-523-7366
Chief of Course Opening	Lee Sorenson	<a href="mailto:lsn6sti@gmail.com">lsn6sti@gmail.com</a>	916-838-9866
Chief of Sweep	Jay Shukla	<a href="mailto:Kd7rbc@hotmail.com">Kd7rbc@hotmail.com</a>	206-850-6229
Scoring, Rules	ARA	<a href="mailto:ARA@ara-rally.com">ARA@ara-rally.com</a>	Use Sportivity

**Rob Bohn / Clerk of the Course**  
cell 317-877-0303

\* Kelly Hamblin  
EMS Director  
Rangely CO  
District Hospital

# APPENDIX A – OVERVIEW MAPS

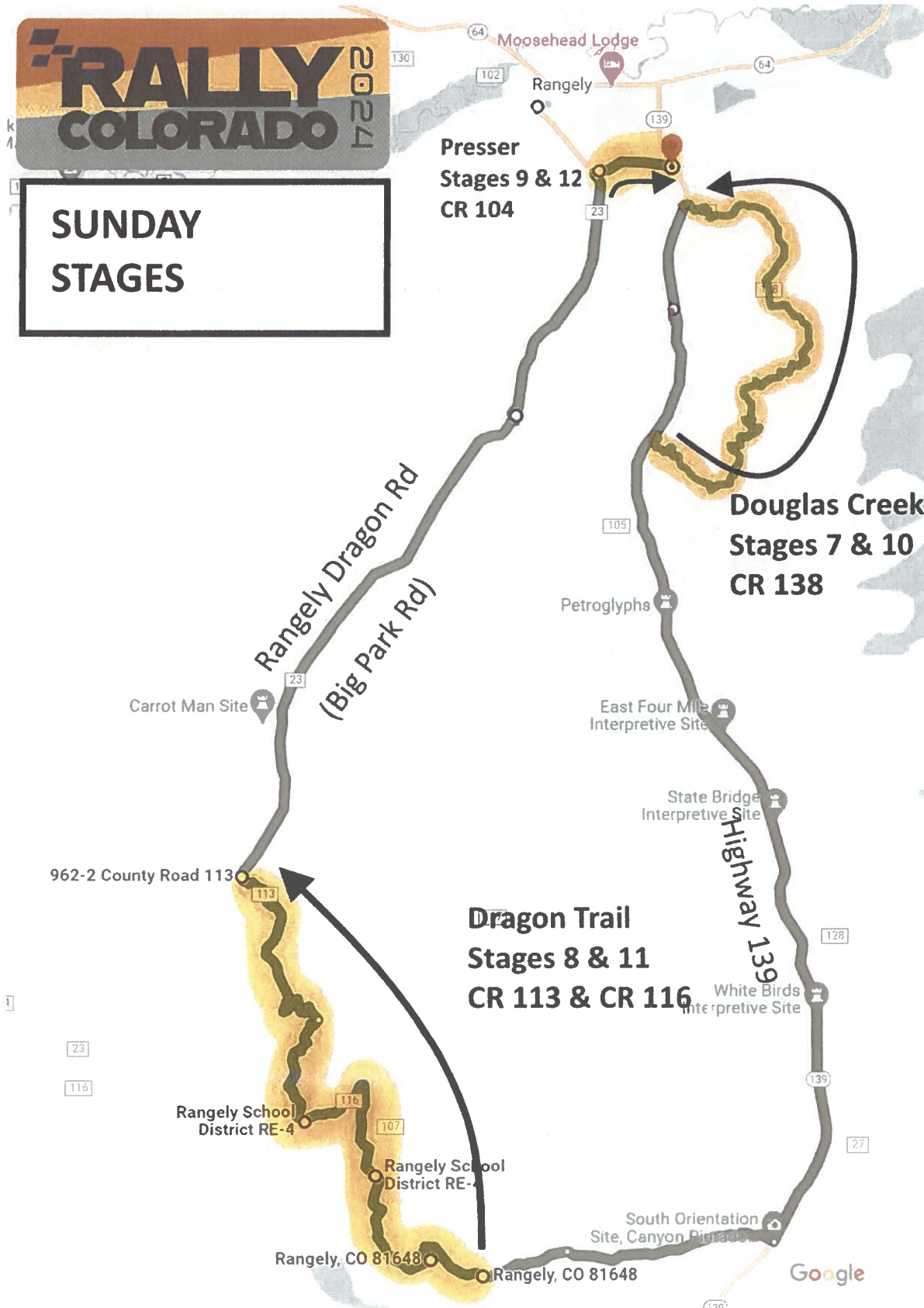
## SATURDAY Overview



SUNDAY Overview



SUNDAY STAGES





## APPENDIX B – APPROXIMATE ROAD CLOSURE SCHEDULE

Name and Section of Road		Road Closed <i>Access Restricted</i>	Racing Starts Approximately	Racing Ends Approximately
<b>SATURDAY</b>				
County 131	County 122 ...to 1 mile south of Colorado 64	8:00 AM – 3:30pm	10:15 AM	2:30 PM
County 73	County 65 ... to 1 mile north of Colorado 64	8:55 AM - 4:30 PM	10:55 AM	3:30 PM
County 96	County 1 (Blue Mountain) ...to County 65	9:45 AM – 5:30 PM	11:15 AM	4:30 PM
<b>SUNDAY</b>				
County 138	County 138 from Highway 139 to Highway 139	8:00 AM – 3:45pm	10:15 am	3:00 PM
County 113 & 116	County 113 from Rangely Dragon Rd (Big Park Rd) ...then County 116 ...down the switchbacks ...to Dragon Trail Gas Plant	8:55 AM - 5:45 PM	10:45 AM	5:00 PM
County 104	Between Rangely Dragon Rd (Big Park Rd) and Colorado 139	9:45 PM - 6:45 PM	11:50 AM	6:00 PM

Traffic controlled from ~2 hours before First Car In, to Last Car In + ~75 minutes